# Chapakot Municipality Location Map

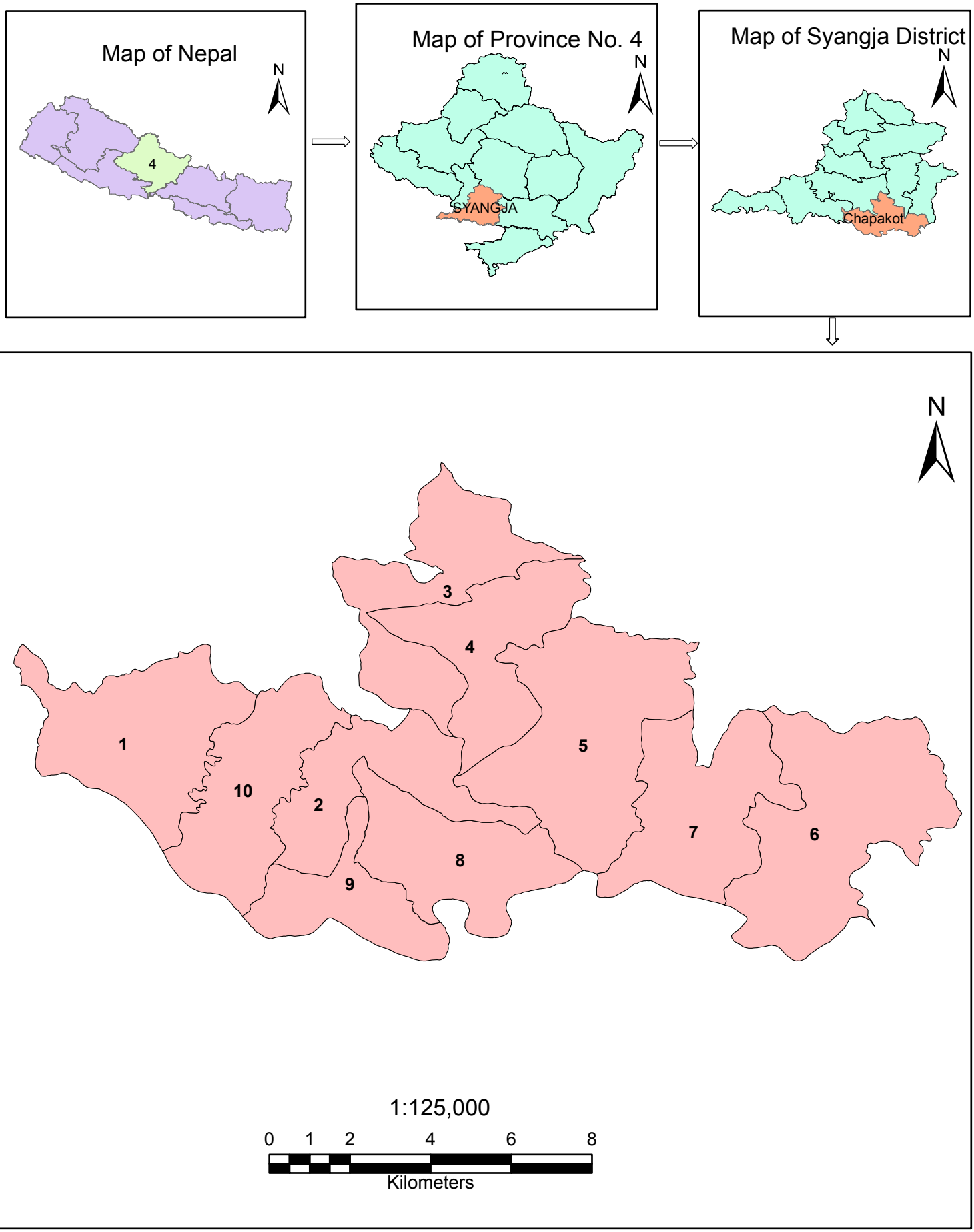

# Chapakot Municipality

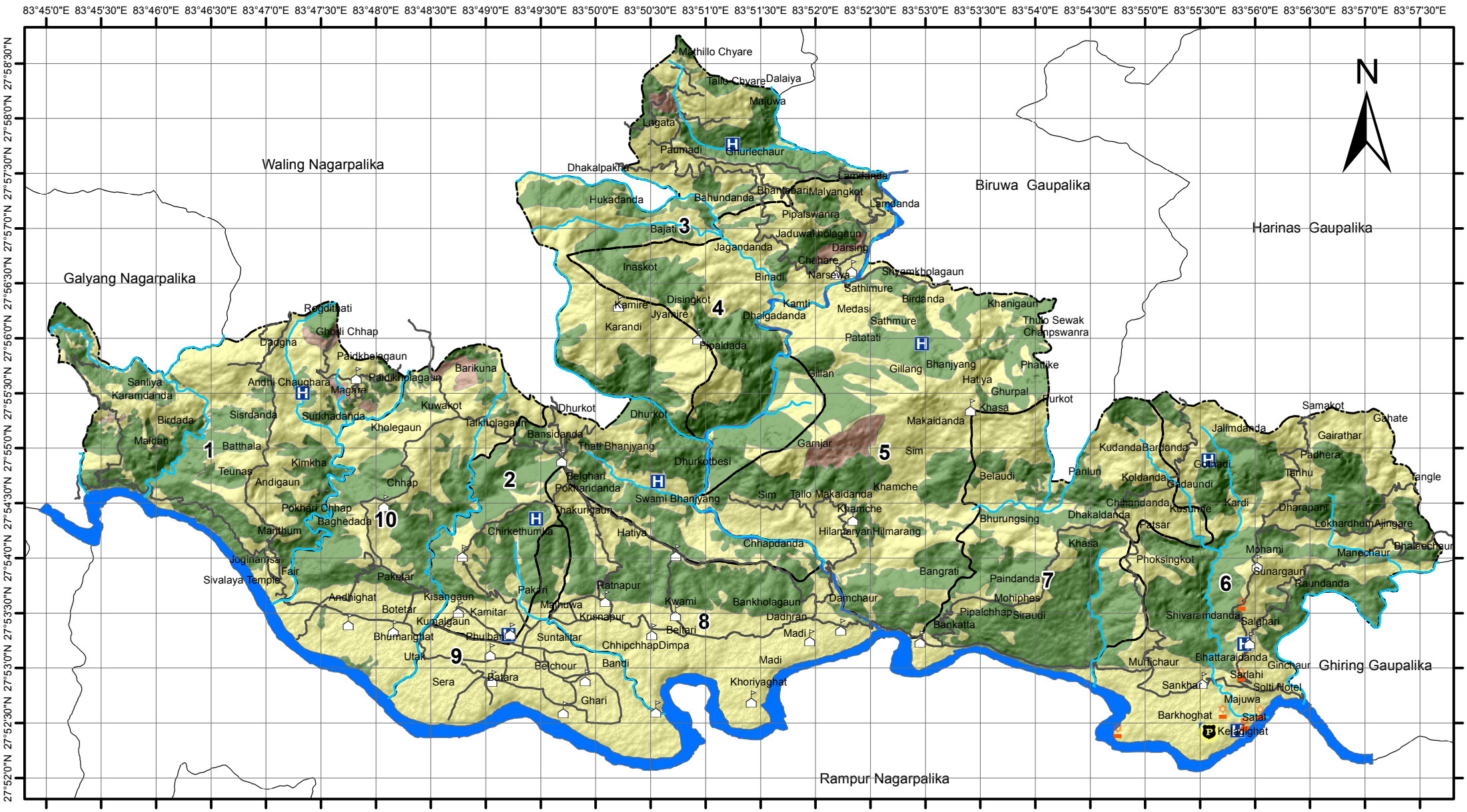


## Legend

- School
- Religious Place
- Police Station
- Health Center
- Stream
- River
- Road
- Barren Land
- Forest
- Cultivation Area
- Ward Boundary

1:85,000

0 0.5 1 2 3 4

Kilometers

Coordinate System: GCS WGS 1984
Datum: WGS 1984
Units: Degree

# Slope Map of Chapakot Municipality

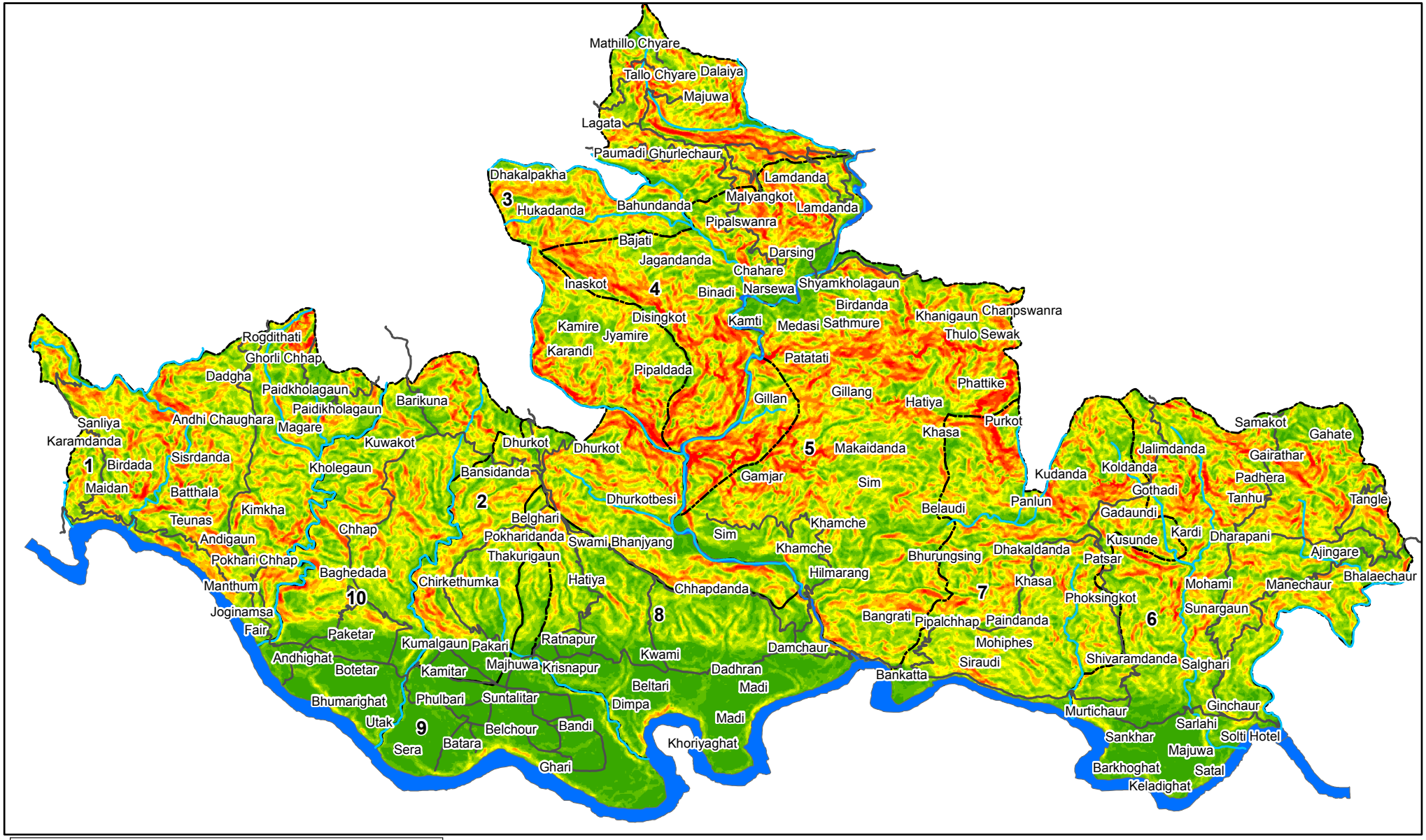


## Legend

| | | | |
|---|---|---|---|
| River Network | <VALUE> | | 24-30 |
| River | | 0 - 7 | 30-35 |
| Road_Network | | 7-14 | 35-41 |
| New_wards_Chapakot | | 14-19 | 41-50 |
| **Slope_tif1** | | 19-24 | 50-76 |

Coordinate System: WGS 1984 UTM Zone 44N
Projection: Transverse Mercator
Datum: WGS 1984
False Easting: 500,000.0000
False Northing: 0.0000
Central Meridian: 81.0000
Scale Factor: 0.9996
Latitude Of Origin: 0.0000
Units: Meter

1:80,000

0 0.75 1.5 3 4.5 6

Kilometers

# Chapakot Municipality Contour Map

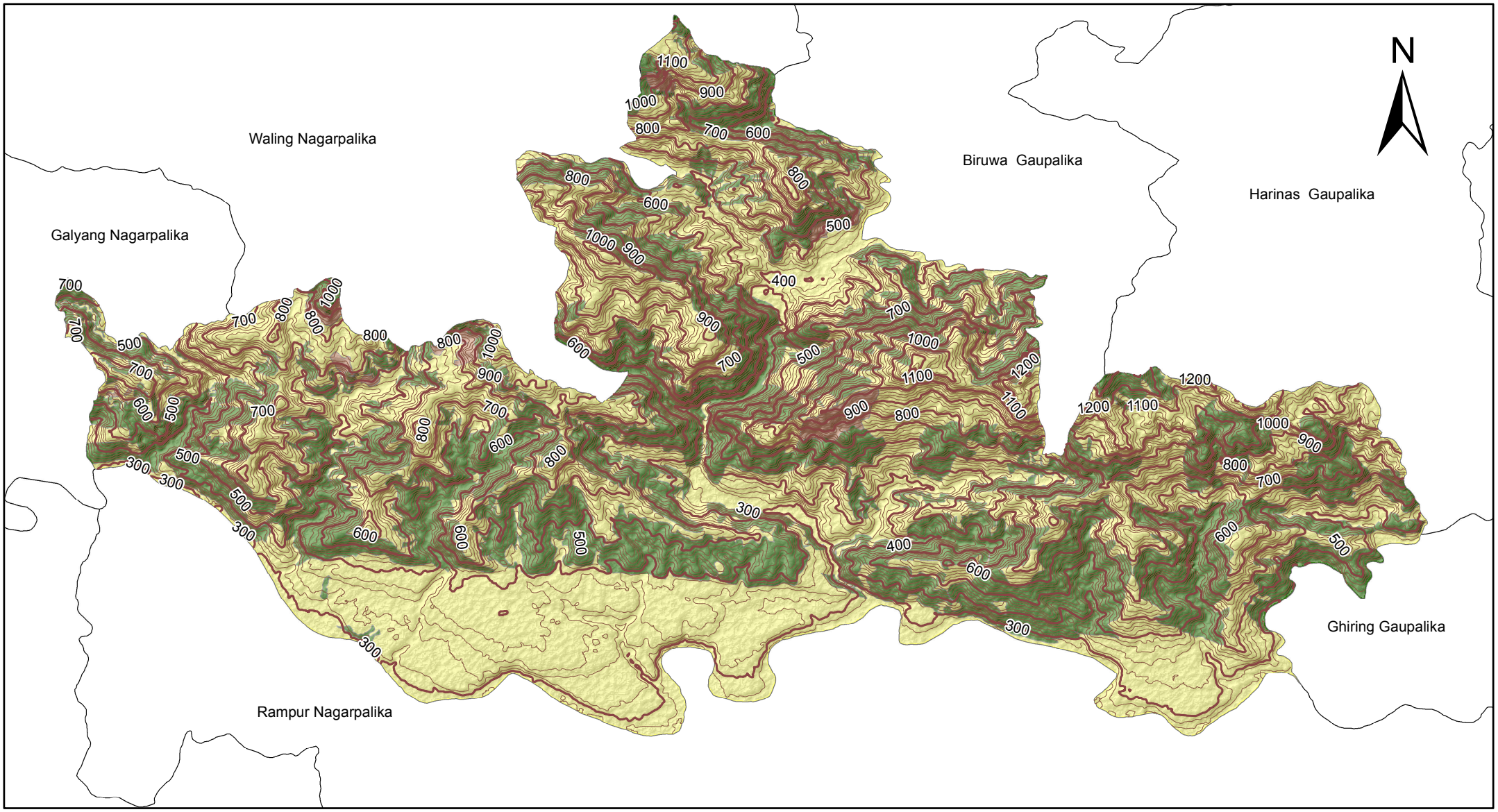


**Legend**

- Index_Contour
- contour_20m
- Barren Land
- Forest
- Cultivation Area

1:90,000

0 0.75 1.5 3 4.5 6

Kilometers

Coordinate System: GCS WGS 1984
Datum: WGS 1984
Units: Degree

# Chapakot Municipality Road Network

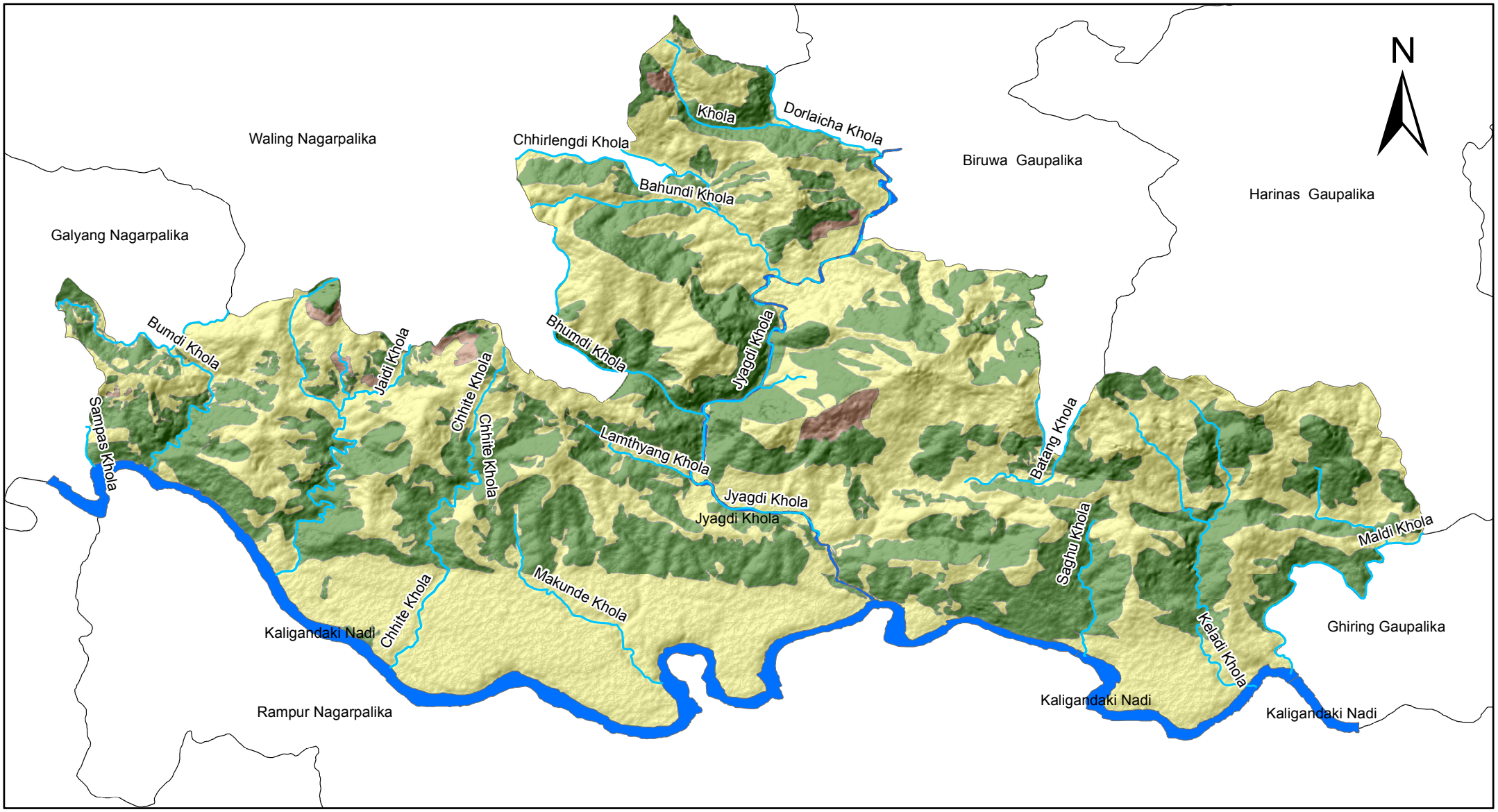


**Legend**

- Stream
- River
- Barren Land
- Forest
- Cultivation Area

1:90,000

0 0.75 1.5 3 4.5 6

Kilometers

Coordinate System: GCS WGS 1984
Datum: WGS 1984
Units: Degree

# Chapakot Municipality Road Network

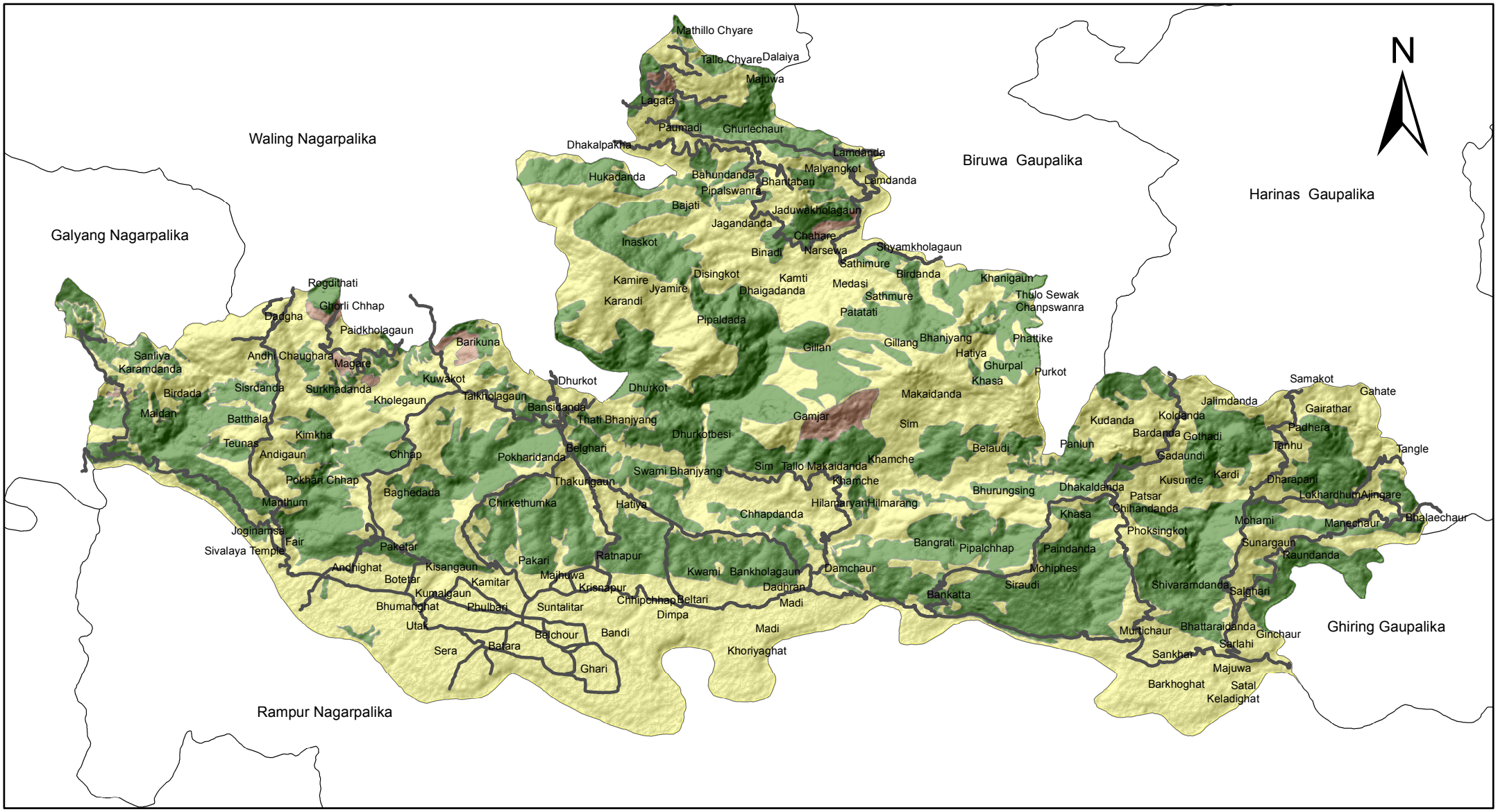


## Legend

- Road
- Forest
- Barren Land
- Cultivation Area

1:90,000

0 0.75 1.5 3 4.5 6

Kilometers

Contour Interval : 20m

Coordinate System: GCS WGS 1984
Datum: WGS 1984
Units: Degree

# Wardwise Population Chapakot Municipality

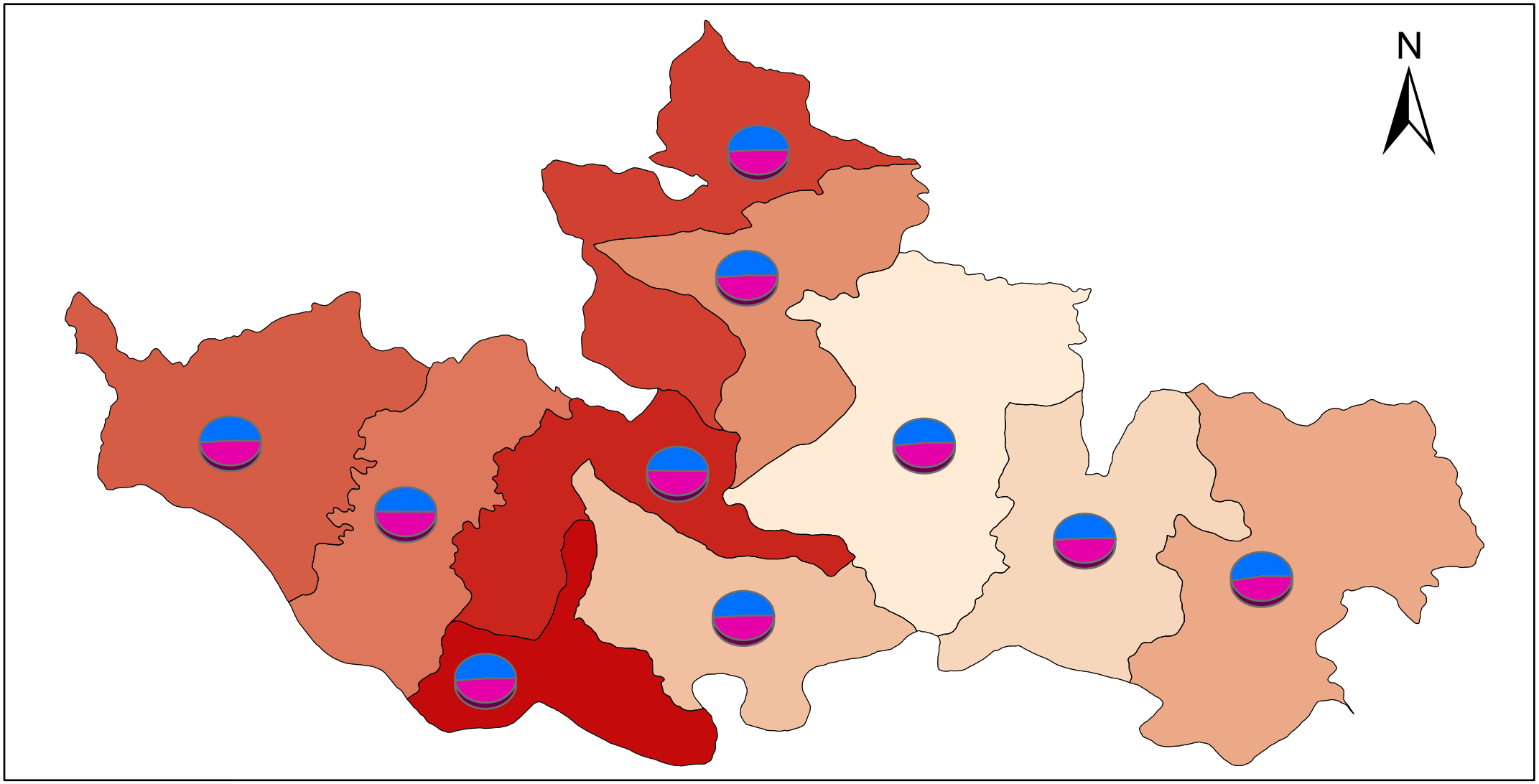


**Legend**

**Population By Gender**

Male_Pop

Female_pop

**Population**

423

1045

2291

2304

2374

2588

2806

3182

3559

4984

| Ward No. | Population | Male | Female |
|---|---|---|---|
| 1 | 2291 | 1164 | 1127 |
| 2 | 1045 | 519 | 526 |
| 3 | 2304 | 1174 | 1130 |
| 4 | 2374 | 1214 | 1160 |
| 5 | 2806 | 1447 | 1359 |
| 6 | 3182 | 1666 | 1516 |
| 7 | 3559 | 1815 | 1744 |
| 8 | 2588 | 1326 | 1262 |
| 9 | 4984 | 2554 | 2430 |
| 10 | 423 | 211 | 212 |

1:90,000

0 1 2 4

Kilometers

Coordinate System: GCS WGS 1984
Datum: WGS 1984
Units: Degree

# Male Female Population In Chapakot Municipality

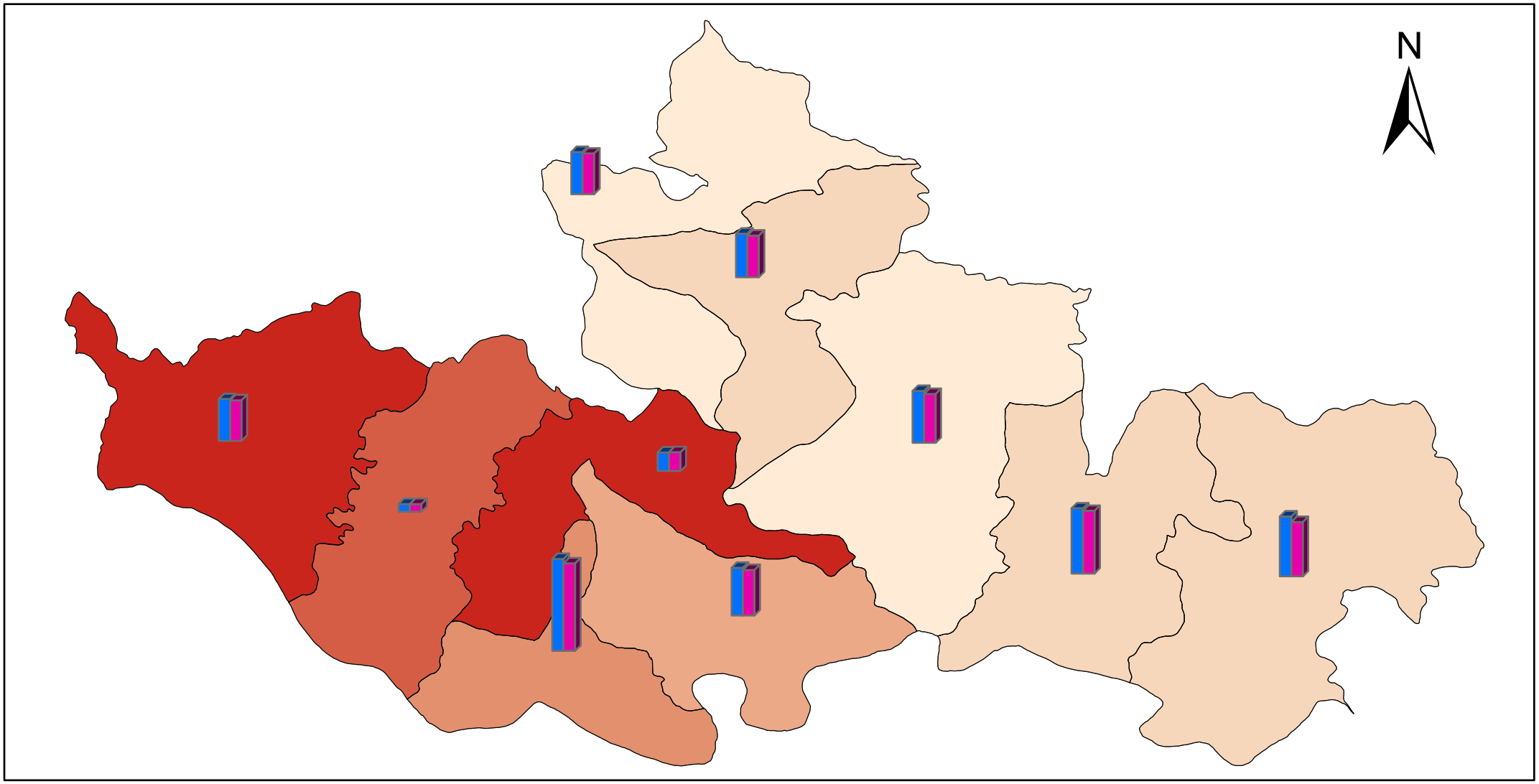


## Legend

**Population By Gender**

1,300

Male_Popul

Female_pop

**Population Density**

31.1808

150 - 200

200 - 250

250 - 300

384.468

740.413

| Ward No. | Population | Male | Female | Pop_Density |
|---|---|---|---|---|
| 1 | 2291 | 1164 | 1127 | 168.88 |
| 2 | 1045 | 519 | 526 | 155.24 |
| 3 | 2304 | 1174 | 1130 | 243.48 |
| 4 | 2374 | 1214 | 1160 | 250.87 |
| 5 | 2806 | 1447 | 1359 | 229.42 |
| 6 | 3182 | 1666 | 1516 | 260.16 |
| 7 | 3559 | 1815 | 1744 | 290.98 |
| 8 | 2588 | 1326 | 1262 | 384.47 |
| 9 | 4984 | 2554 | 2430 | 740.41 |
| 10 | 423 | 211 | 212 | 31.18 |

1:90,000

0 1 2 4

Kilometers

Coordinate System: GCS WGS 1984
Datum: WGS 1984
Units: Degree

# Chapakot Municipality School Map

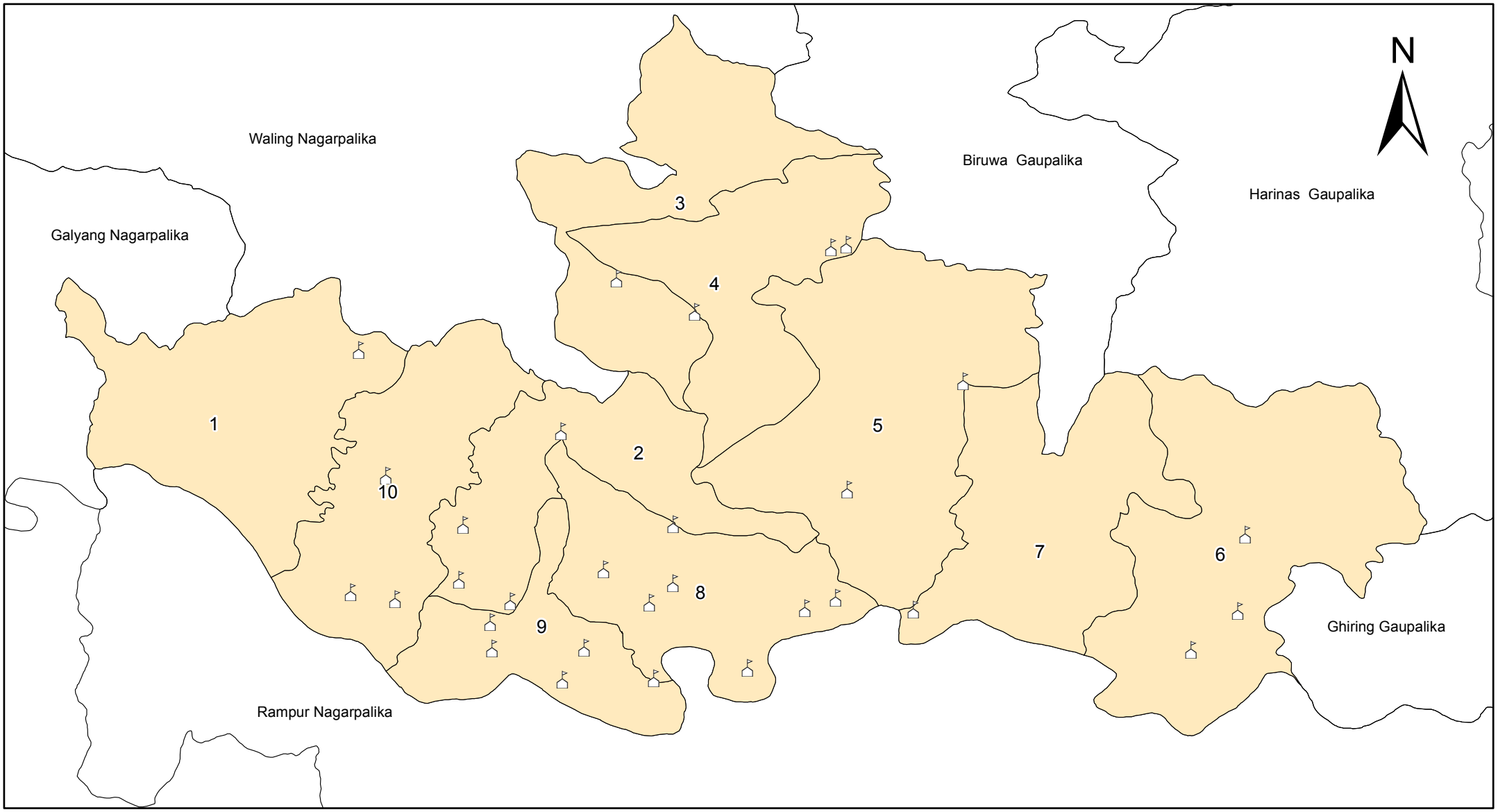


**Legend**

- School
- Constituent_Palikas_Ward

1:90,000

0 0.75 1.5 3 4.5 6

Kilometers

Coordinate System: GCS WGS 1984
Datum: WGS 1984
Units: Degree

# Litrate & Illitrate Population In Chapakot Municipality

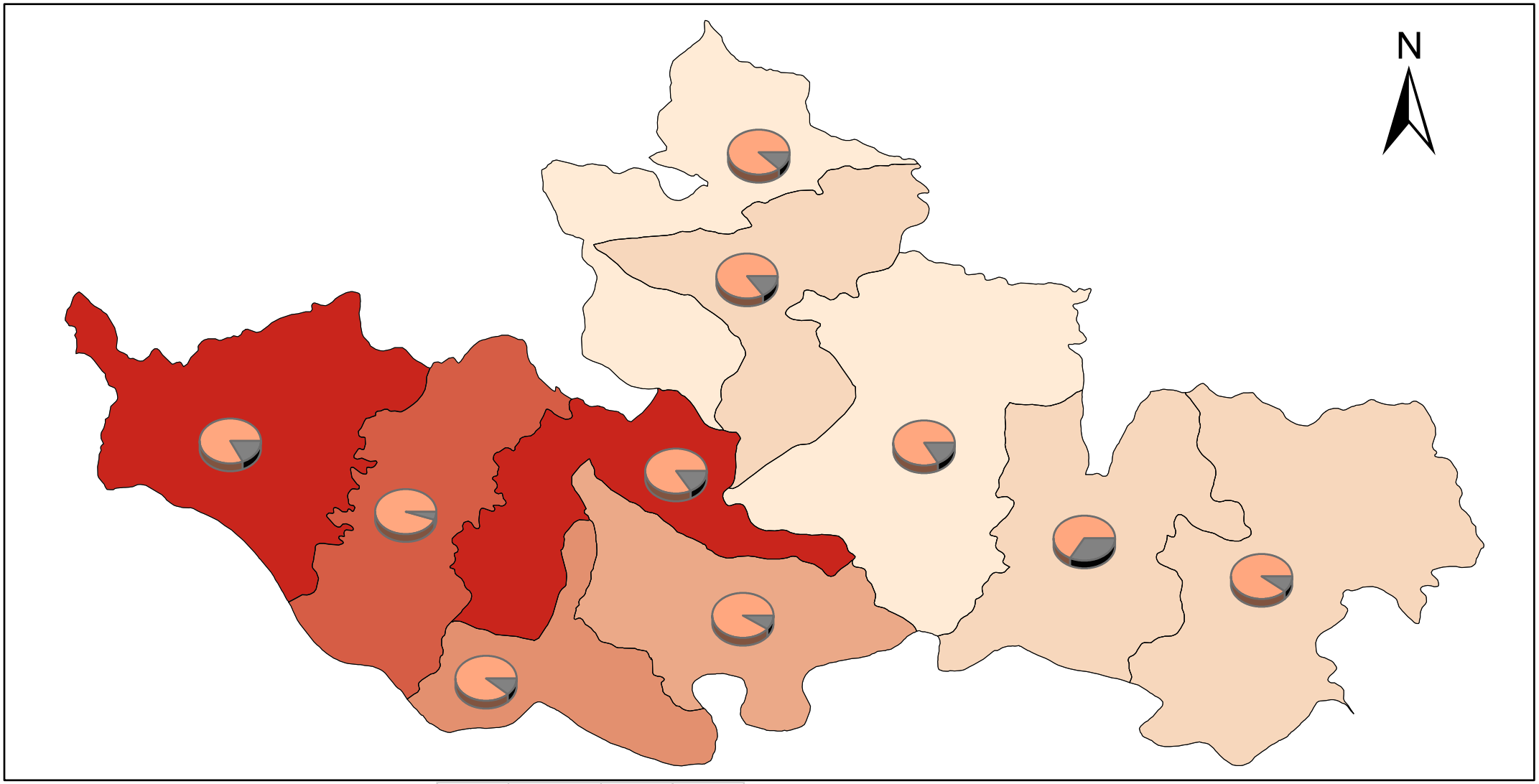


**Legend**

Lit_Pop

Illit_Pop

**Population Density**

- 31.1808
- 150 - 200
- 200 - 250
- 250 - 300
- 384.468
- 740.413

| Ward No. | Population | Litrate | Illitrate |
|---|---|---|---|
| 1 | 2291 | 1902 | 389 |
| 2 | 1045 | 884 | 161 |
| 3 | 2304 | 2035 | 269 |
| 4 | 2374 | 2027 | 347 |
| 5 | 2806 | 2357 | 449 |
| 6 | 3182 | 2872 | 310 |
| 7 | 3559 | 2344 | 1215 |
| 8 | 2588 | 2365 | 223 |
| 9 | 4984 | 4444 | 540 |
| 10 | 423 | 403 | 20 |

1:90,000

0 1 2 4

Kilometers

Coordinate System: GCS WGS 1984
Datum: WGS 1984
Units: Degree

# Chapakot Municipality Ward No.1

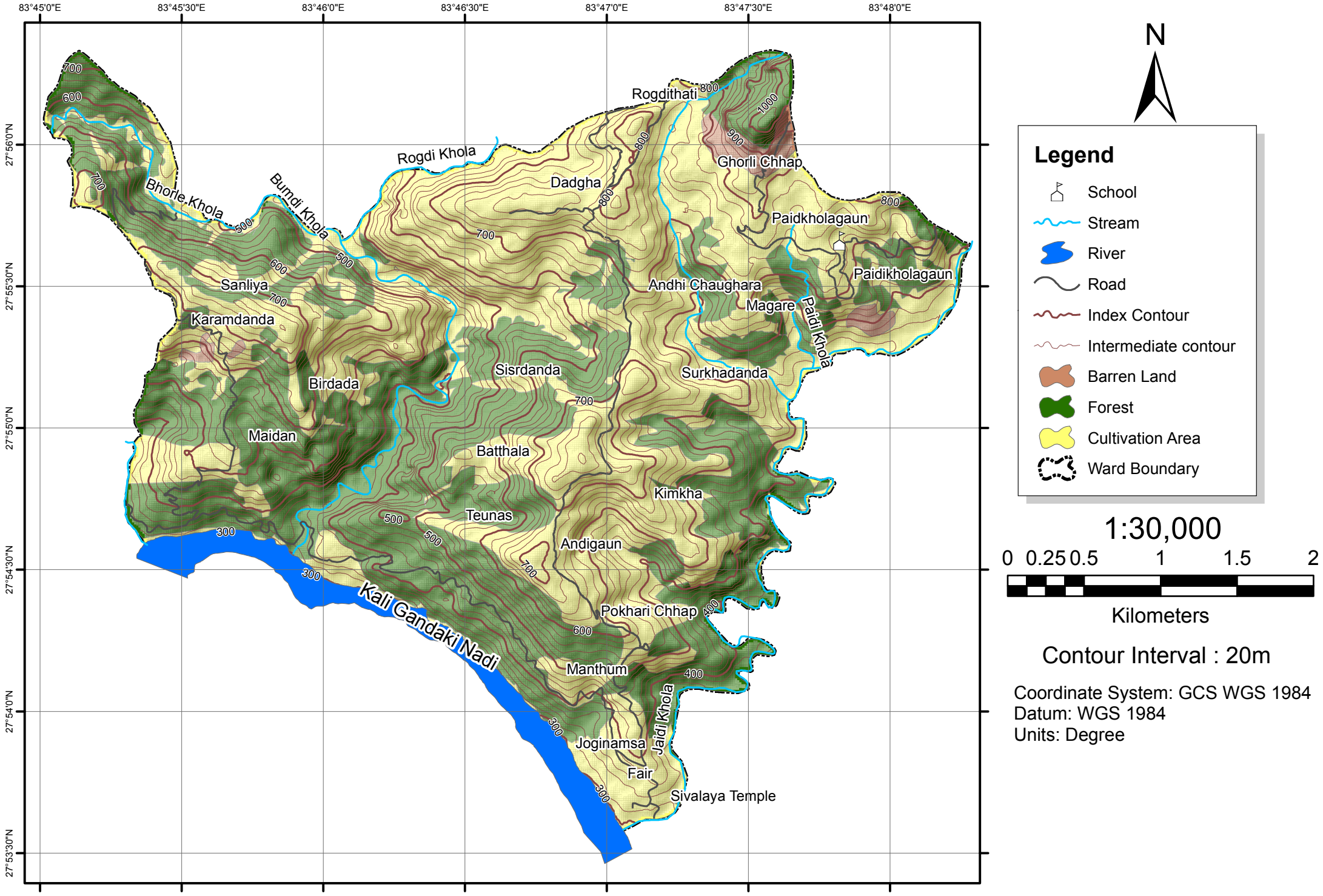

# Chapakot Municipality Ward No.2

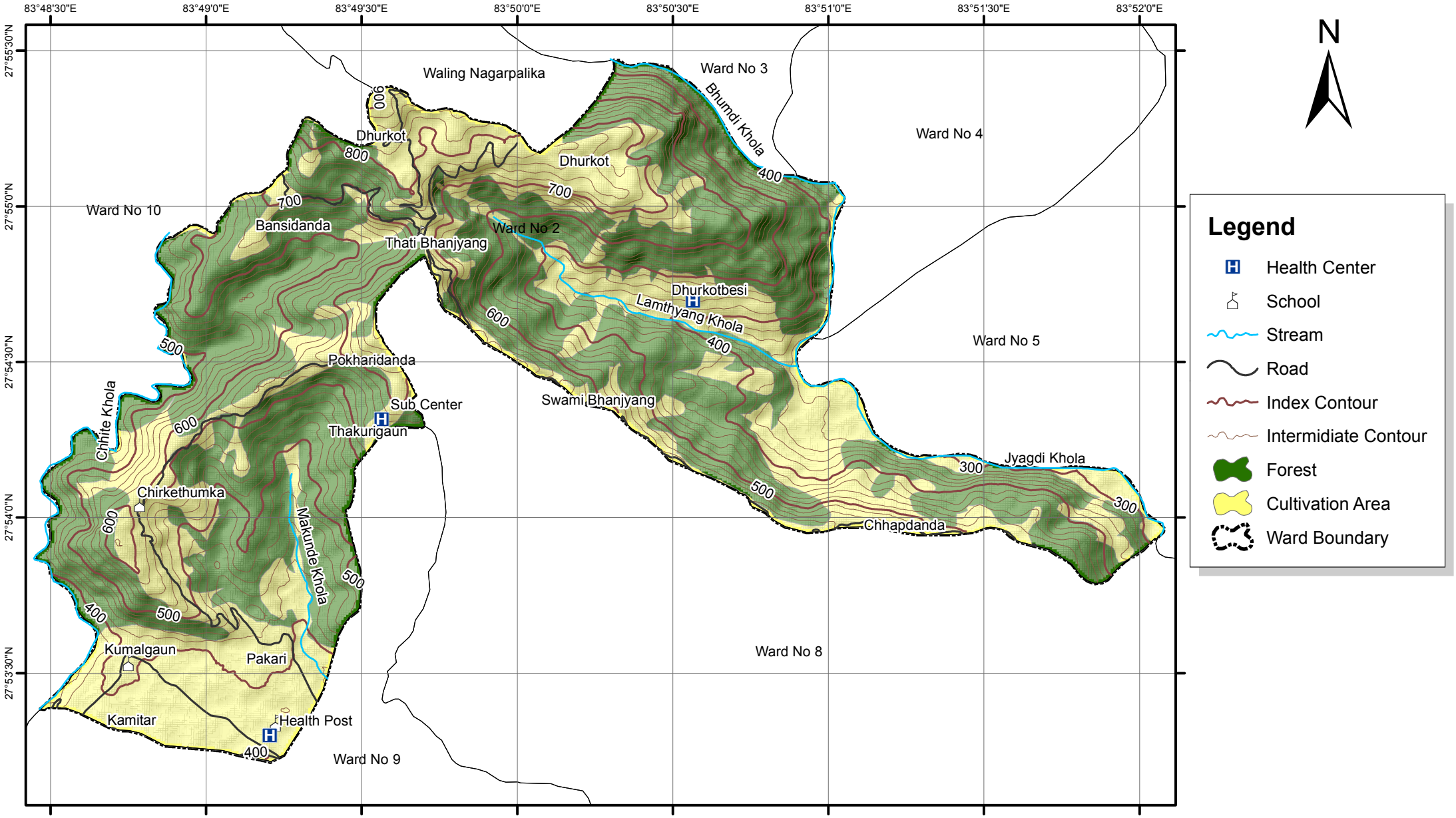


1:30,000

0 0.5 1 2 3

Kilometers

Coordinate System: GCS WGS 1984
Datum: WGS 1984
Units: Degree

# Chapakot Municipality Ward No.3

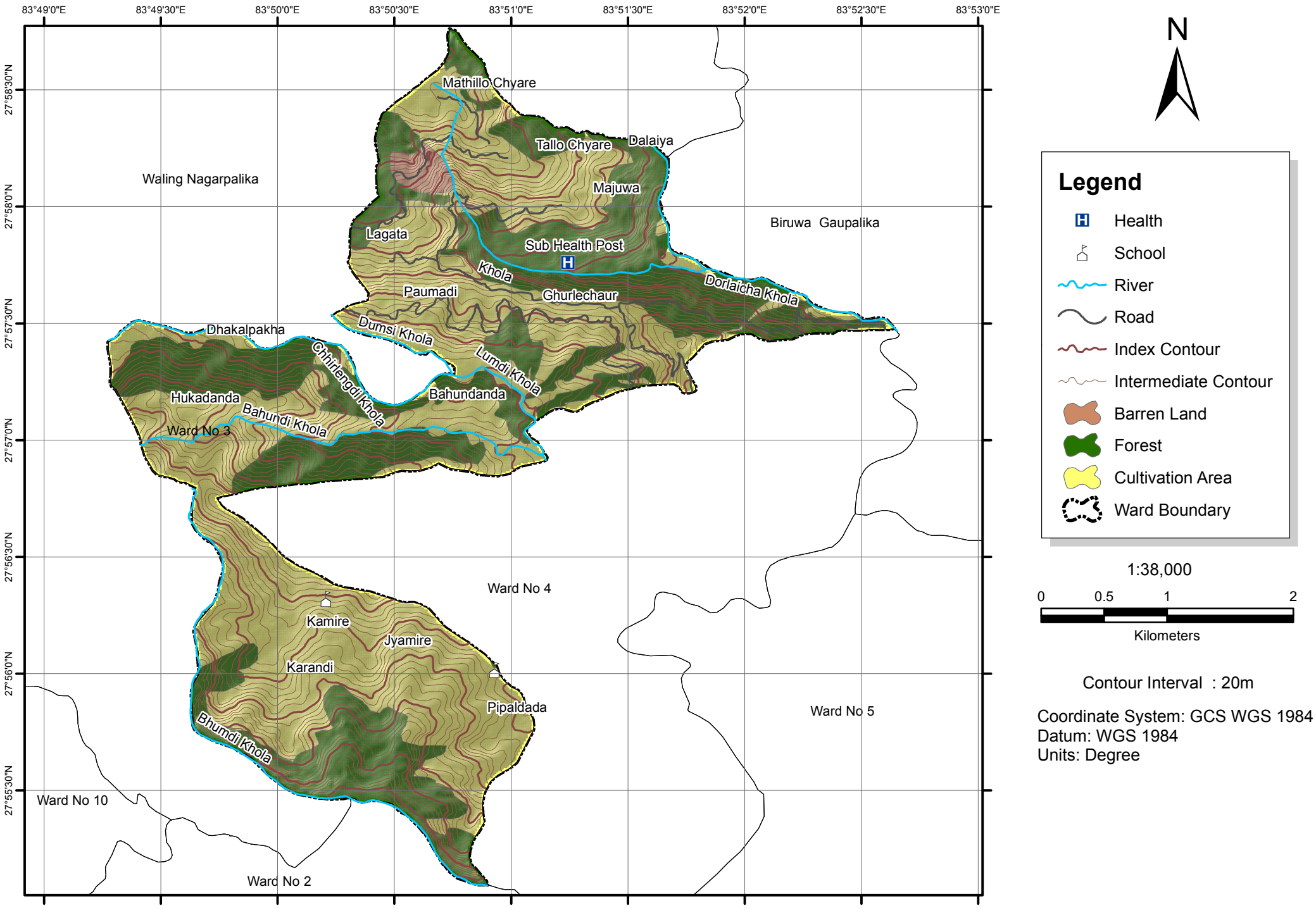

# Chapakot Municipality Ward No.4

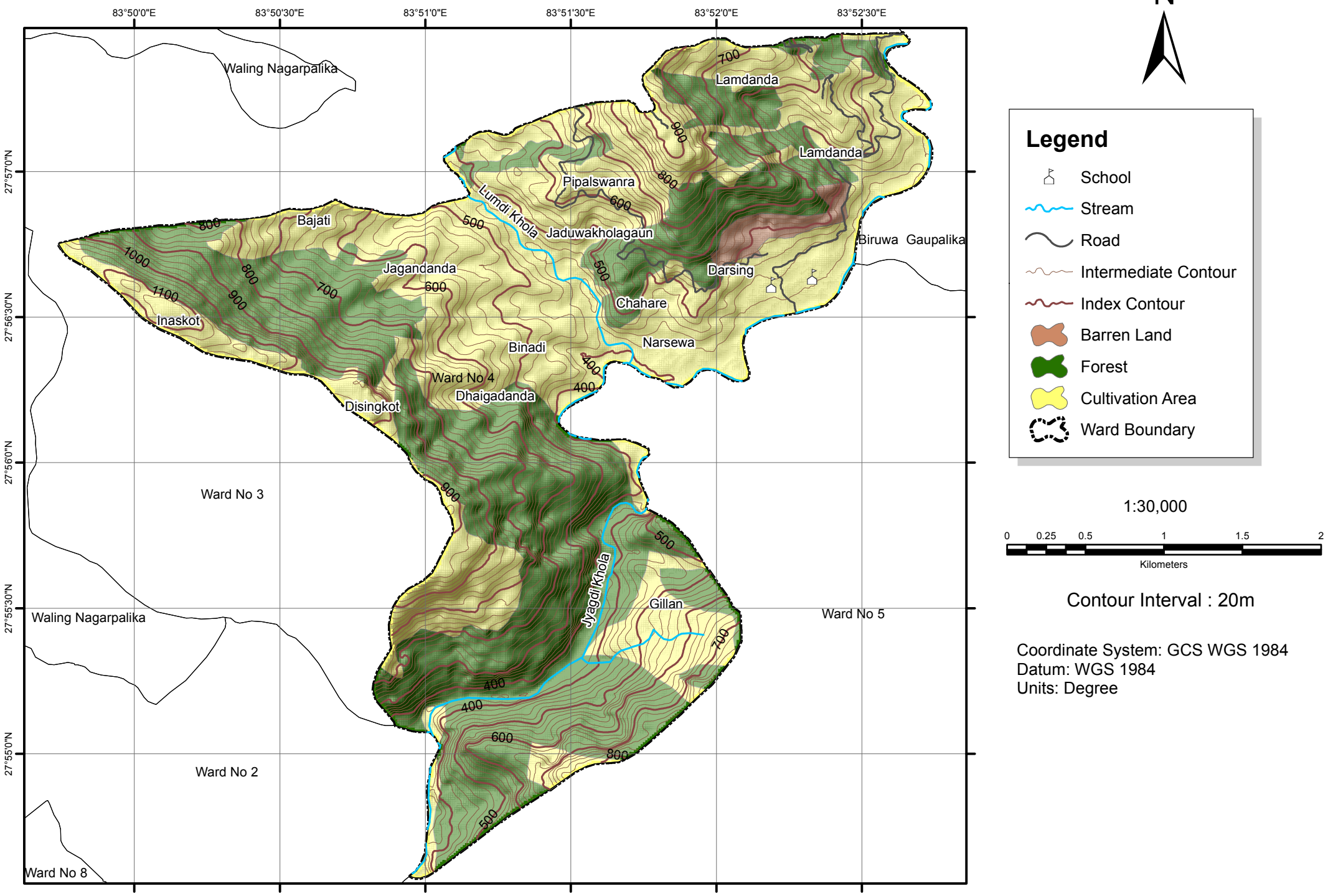

# Chapakot Municipality Ward No.5

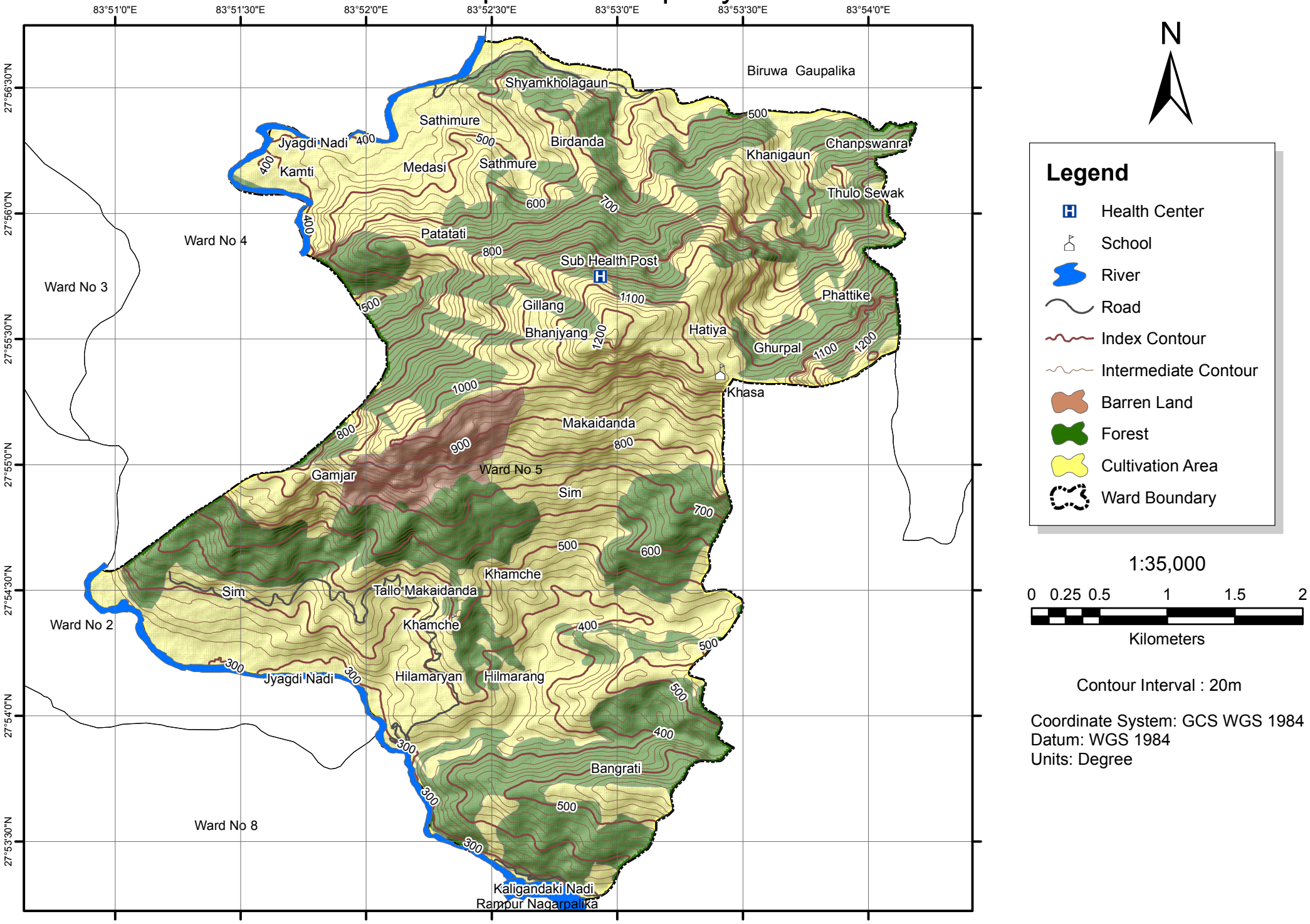

# Chapakot Municipality Ward No. 6

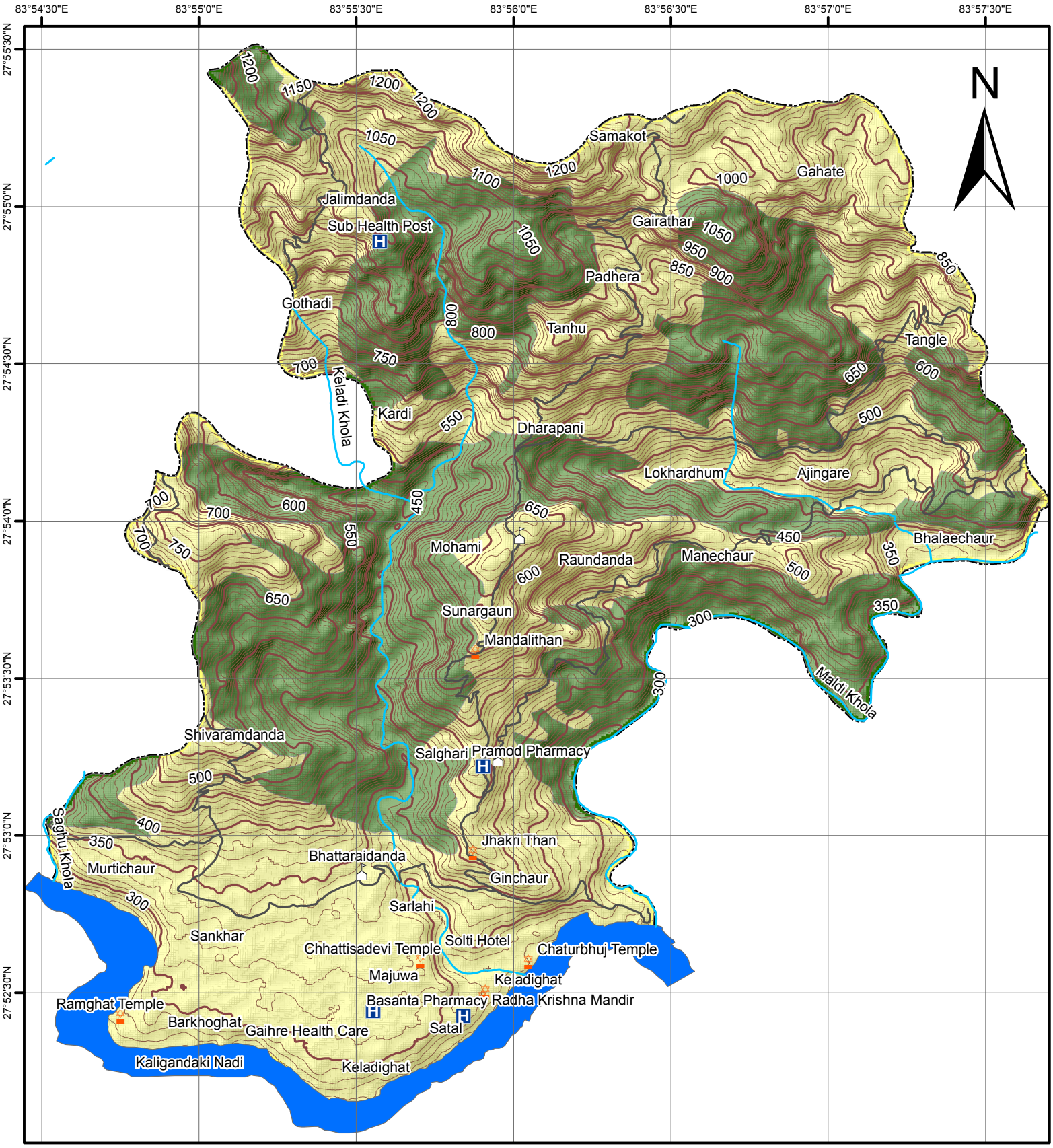


**Legend**

- Religious Place
- Health Center
- School
- Stream
- River
- Road
- Intermidiate Contour
- Index Contour
- Forest
- Cultivation
- Ward Boundary

1:30,000

0 0.250.5 1 1.5 2

Kilometers

Coordinate System: GCS WGS 1984
Datum: WGS 1984
Units: Degree

Contour Interval : 20m

# Chapakot Municipality Ward No.7

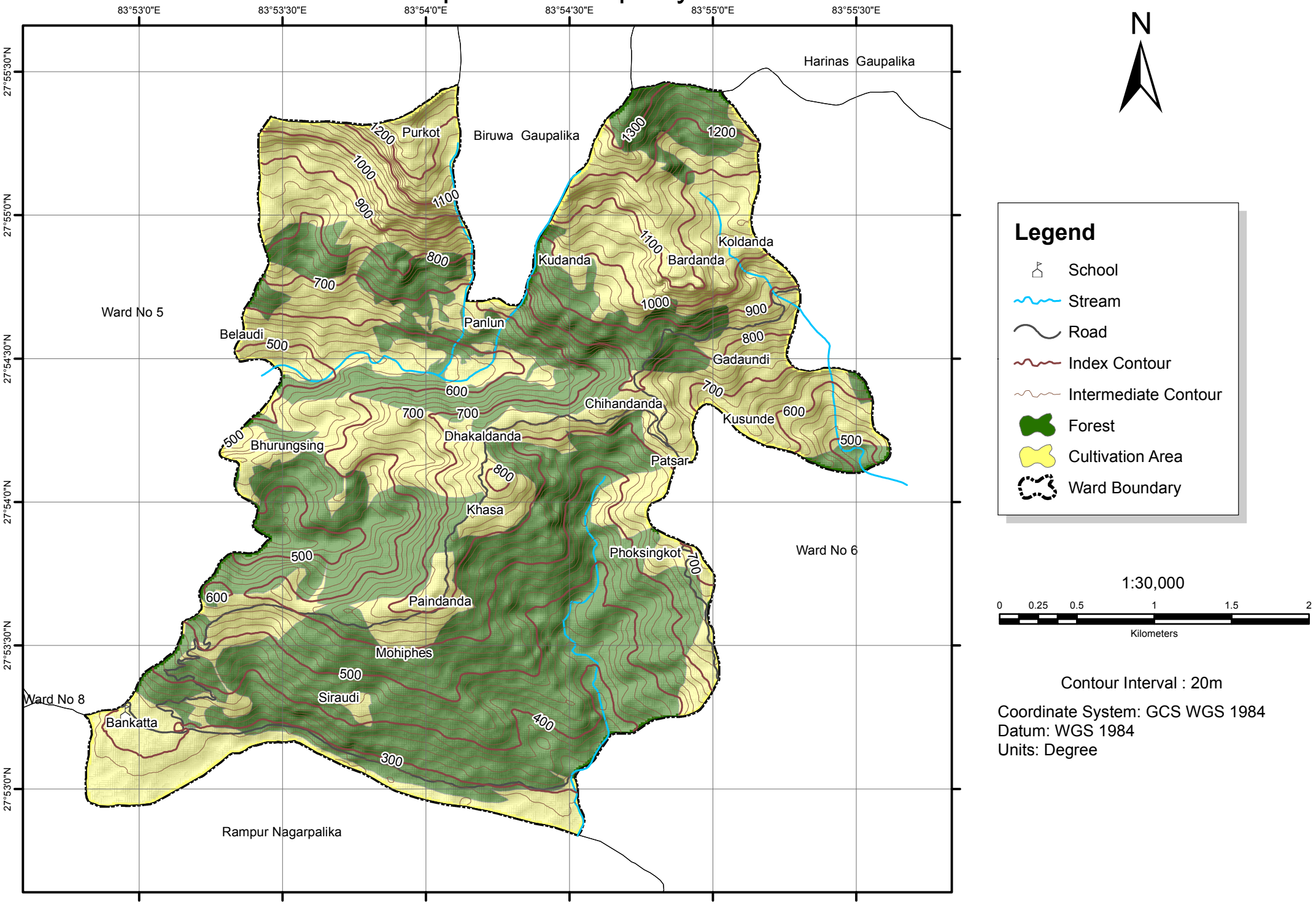

# Chapakot Municipality Ward No.8

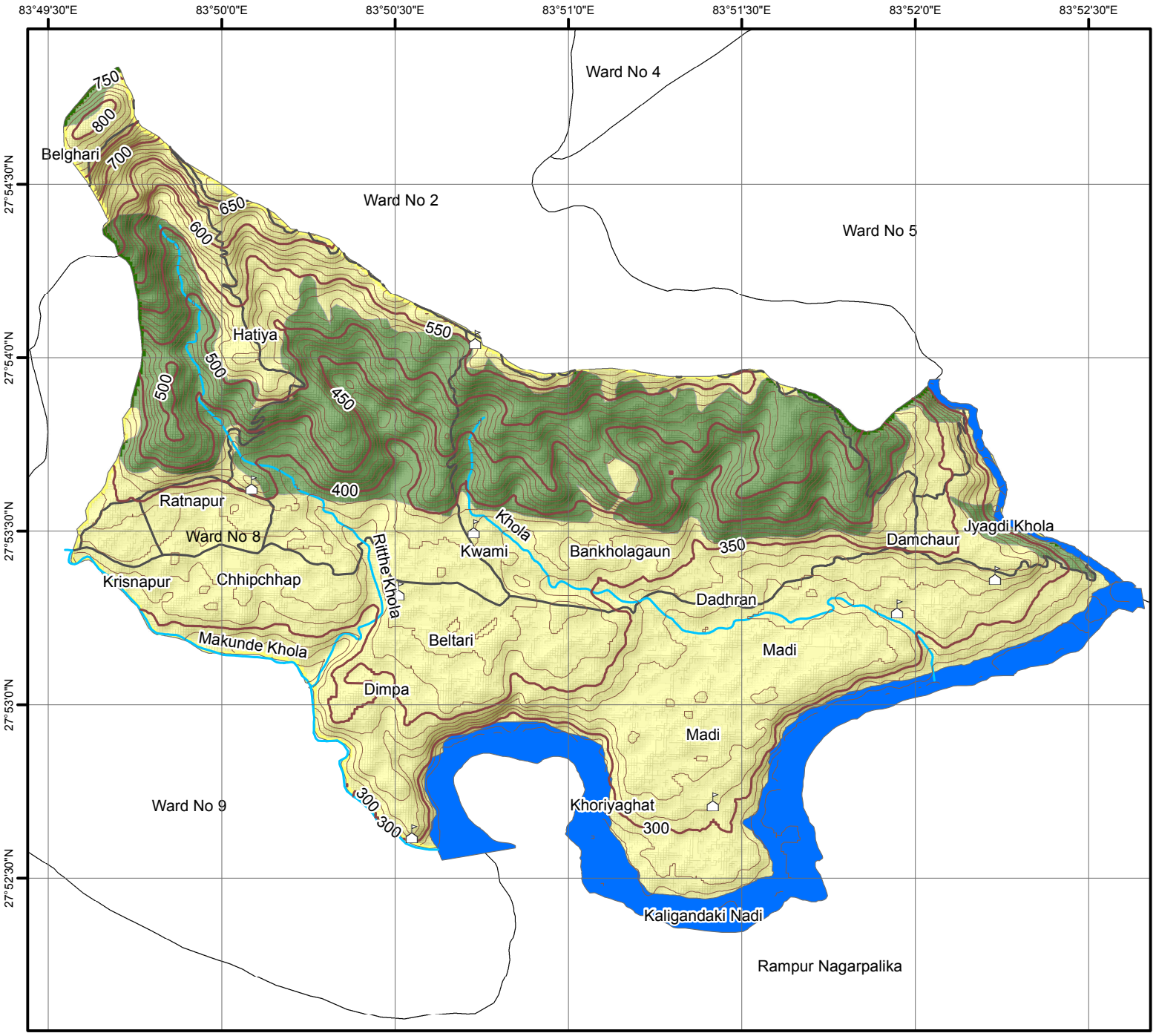


N

## Legend

- School
- Stream
- River
- Road
- Intermidiate Contour
- Index Contour
- Forest
- Cultivation Area
- Ward Boundary

1:30,000

0 0.25 0.5 1 1.5 2

Kilometers

Contour Interval : 10m

Coordinate System: GCS WGS 1984
Datum: WGS 1984
Units: Degree

# Chapakot Municipality Ward No.9

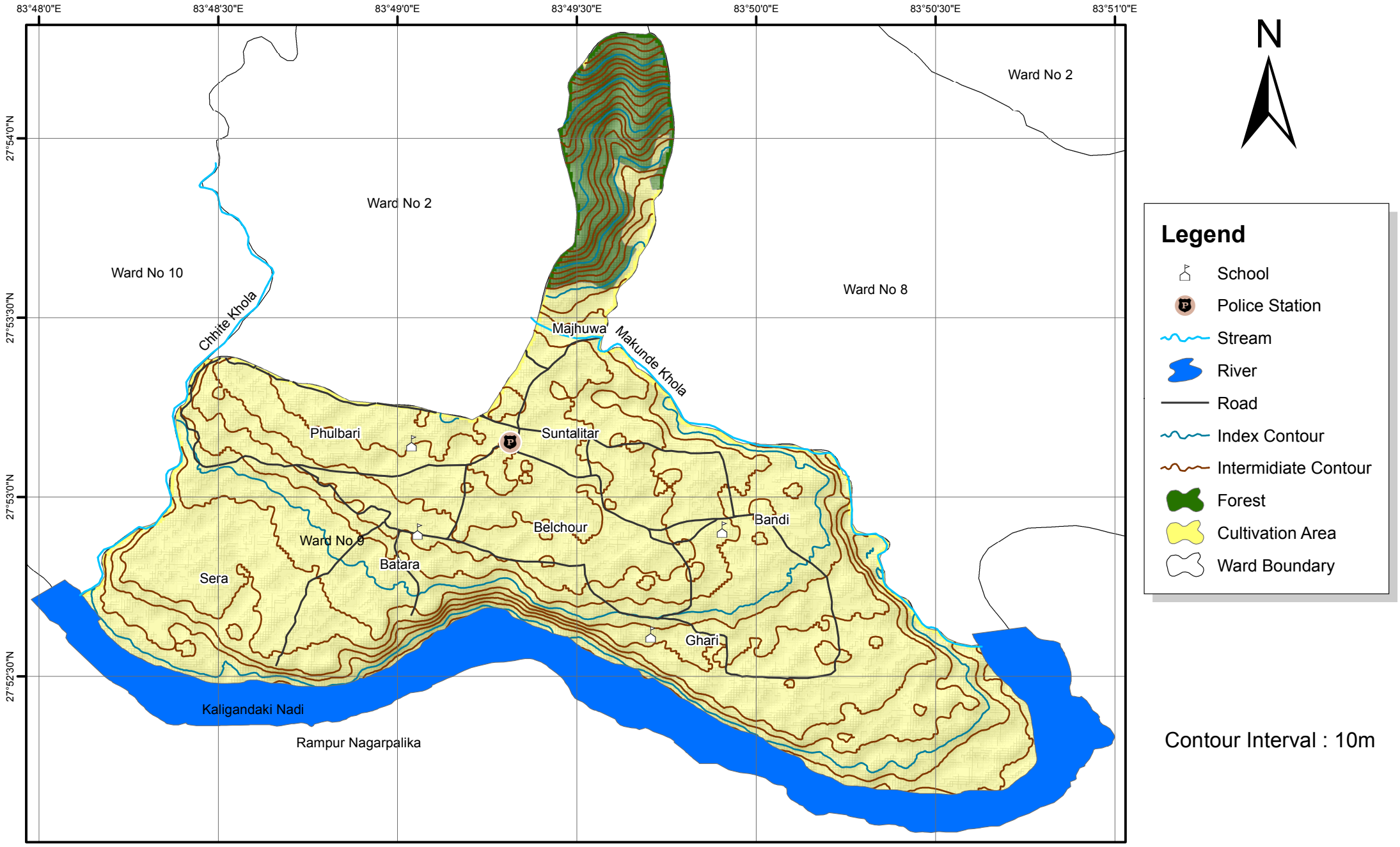


1:25,000

0 0.375 0.75 1.5 2.25 3

Kilometers

Coordinate System: GCS WGS 1984
Datum: WGS 1984
Units: Degree

# Chapakot Municipality Ward No. 10

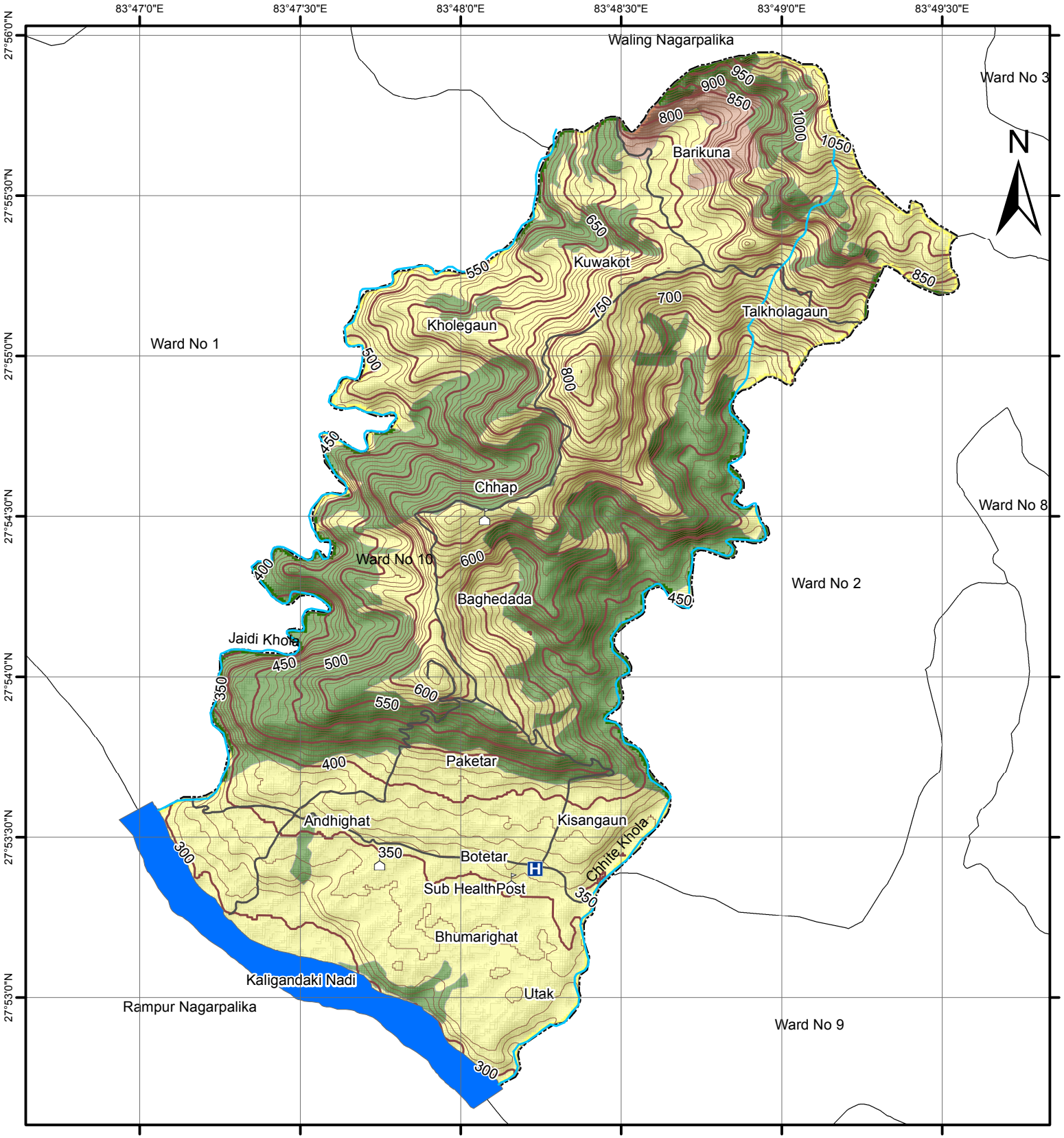


Contour Interval : 10m

Coordinate System: GCS WGS 1984
Datum: WGS 1984
Units: Degree